
















North Sea Transition Authority

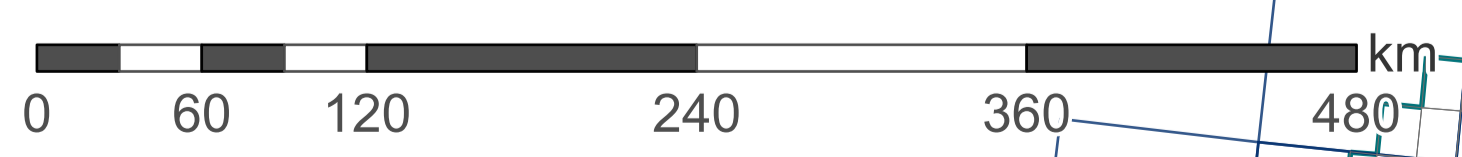
UKCS Offshore Infrastructure

-  Terminal
-  Condensate Field
-  Gas Field
-  Oil Field
-  Condensate Pipelines
-  Mixed Hydrocarbons Pipelines
-  Gas Pipelines
-  Oil Pipelines
-  Other Pipelines
-  Unlicensed Blocks
-  Licensed Blocks
-  Quadrants
-  UKCS Boundary


Updated: 01 May 2024

This map contains data licensed under the OGA Open User Licence

Scale @ A1: 1:2,750,000



ED 1950 UTM Zone 31N



To access NSTA geospatial data, please visit:

<https://www.nstauthority.co.uk/data-centre/nsta-open-data/>



Eri UK, Esri, TomTom, Garmin, FAO, NOAA, USGS