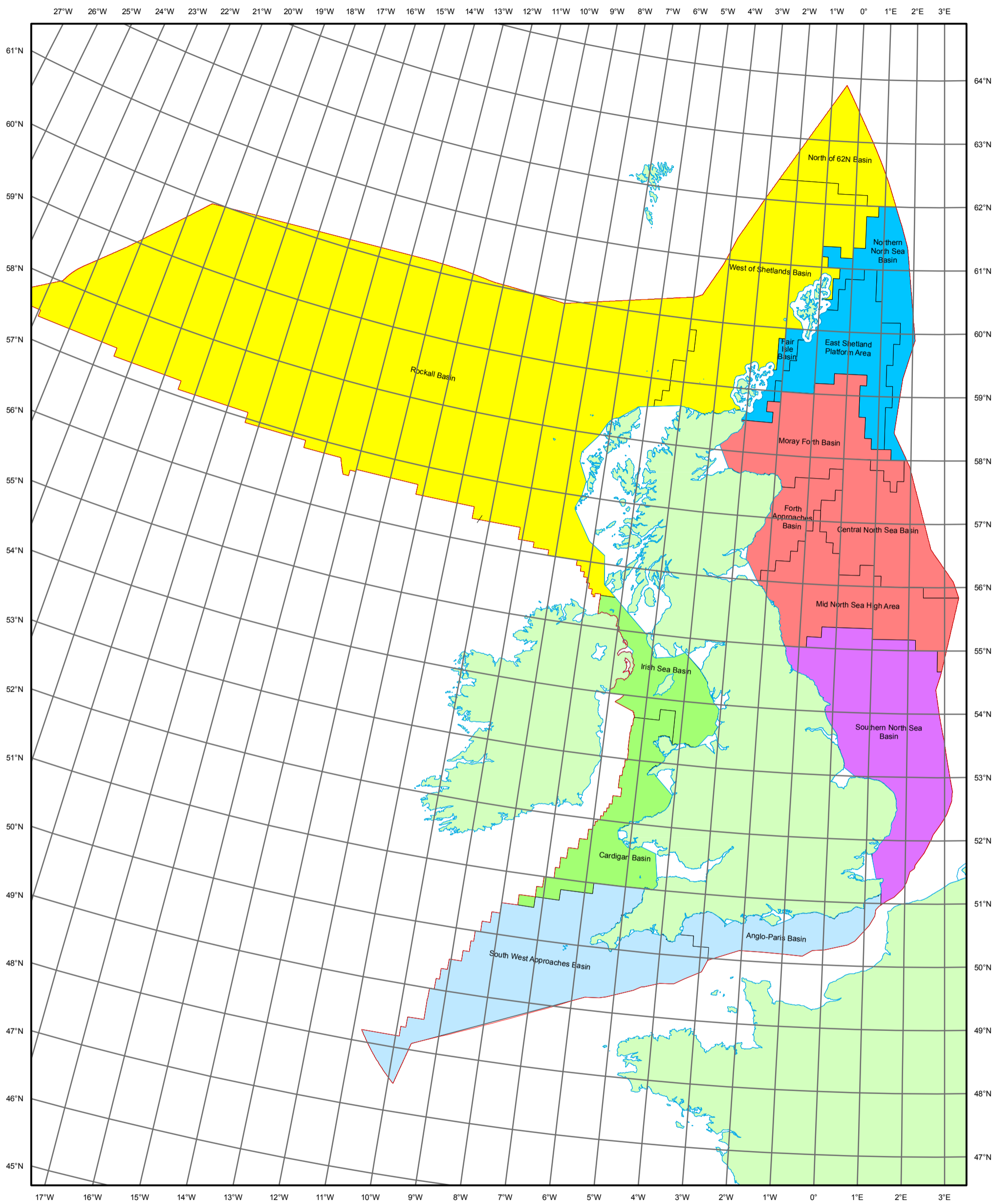








UKCS Geological Basins

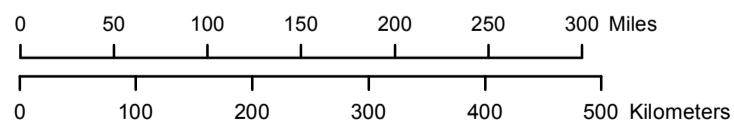


Legend

	West of Shetlands		West of England / Wales
	Northern North Sea		Southern North Sea
	Central North Sea		Channel / South West Approaches



© 2017 Oil & Gas Authority
 You may re-use this information (not including logos) free of charge in any format or medium, under the terms of the Open Government Licence.
 To view this licence, visit www.nationalarchives.gov.uk/doc/open-government-licence/version/3/ or write to the Information Policy Team, The National Archives, Kew, London TW9 4DU, or email: pa@nationalarchives.gov.uk. Any enquiries regarding this publication should be sent to us at john.seaborn@oga.gov.uk. This document is also available from our website at <http://data.ogauthority.opendata.arcgis.com/>
 UKCS Geological Basins



SCALE 1: 6,500,000 (on an A3 Sheet) ED50 - UTM Zone 31 N Updated: 04/12/2017



Oil & Gas Authority