
















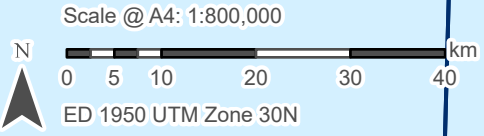
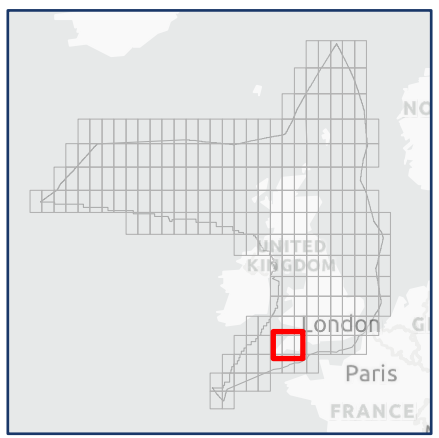


-  Well - Top Hole Location
-  Field Determination Boundary
-  Licensed Blocks
-  Carbon Storage Licences
-  Gas Storage Licences
-  Terminal
-  Condensate Field
-  Gas Field
-  Oil Field
-  Condensate Pipeline
-  Gas Pipeline
-  Oil Pipeline
-  Wind Site Leases
-  Aggregates Site Leases
-  Licensed Area (inc number)
-  Quadrants
-  UKCS

Updated: 01 May 2024

This map contains data licensed under the OGA
Open User Licence



Esri, TomTom, FAO, NOAA, USGS

To access NSTA geospatial data,
please visit:

[https://www.nstauthority.co.uk/
data-centre/nsta-open-data/](https://www.nstauthority.co.uk/data-centre/nsta-open-data/)

