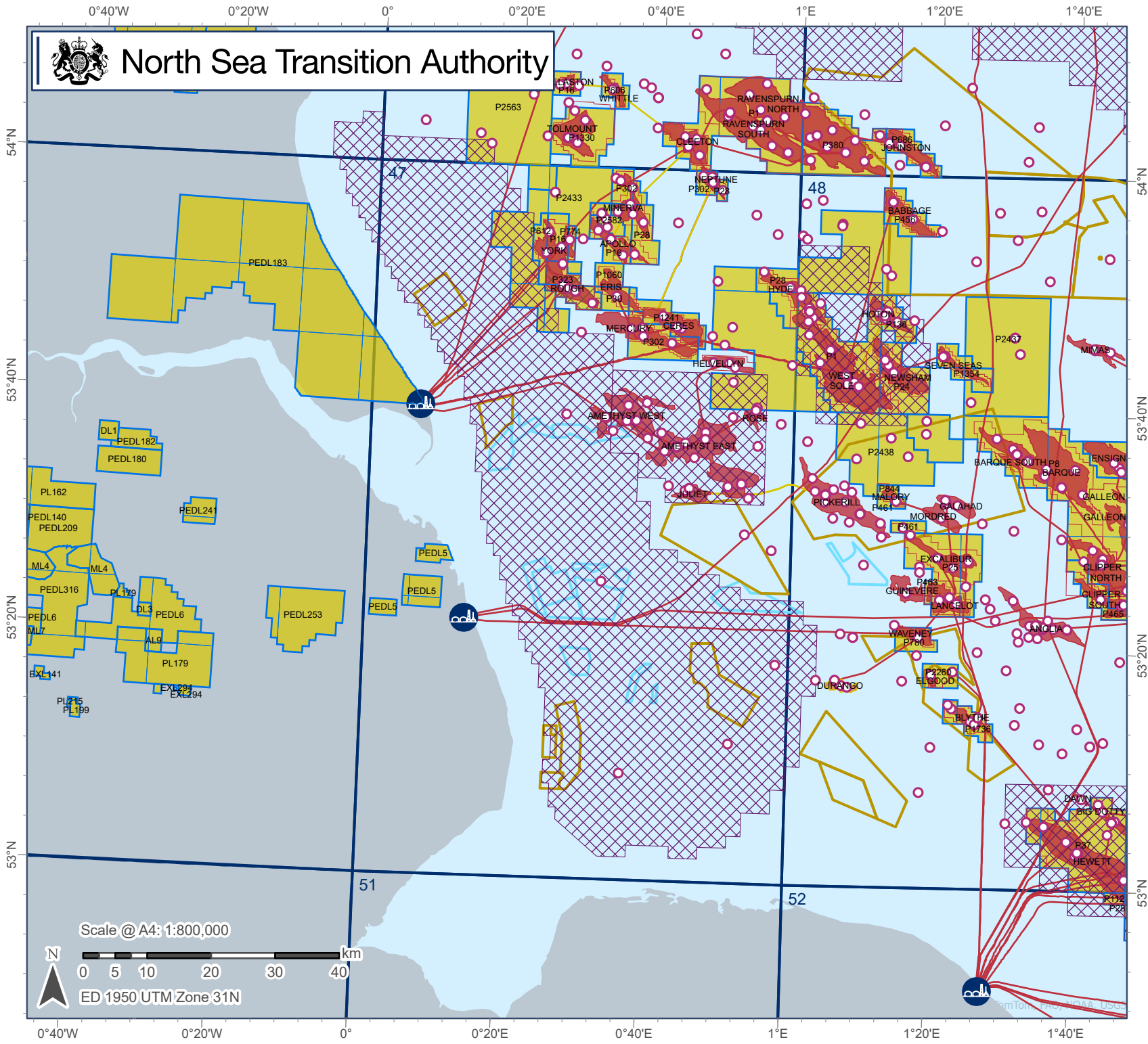




North Sea Transition Authority

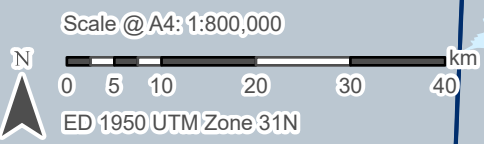
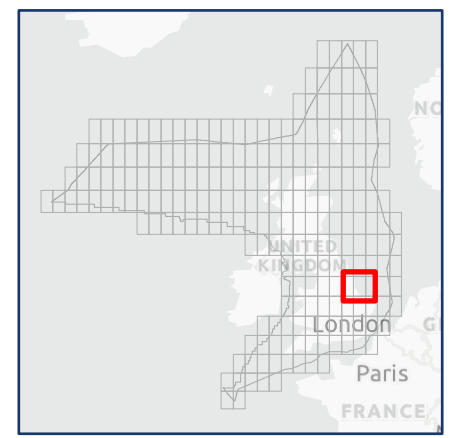
Quadrant 47



- Well - Top Hole Location
- Field Determination Boundary
- Licensed Blocks
- Carbon Storage Licences
- Gas Storage Licences
- Terminal
- Condensate Field
- Gas Field
- Oil Field
- Condensate Pipeline
- Gas Pipeline
- Oil Pipeline
- Wind Site Leases
- Aggregates Site Leases
- Licensed Area (inc number)
- Quadrants
- UKCS

Updated: 01 Sep 2024

This map contains data licensed under the OGA Open User Licence



To access NSTA geospatial data, please visit:

<https://www.nstaauthority.co.uk/data-centre/nsta-open-data/>

