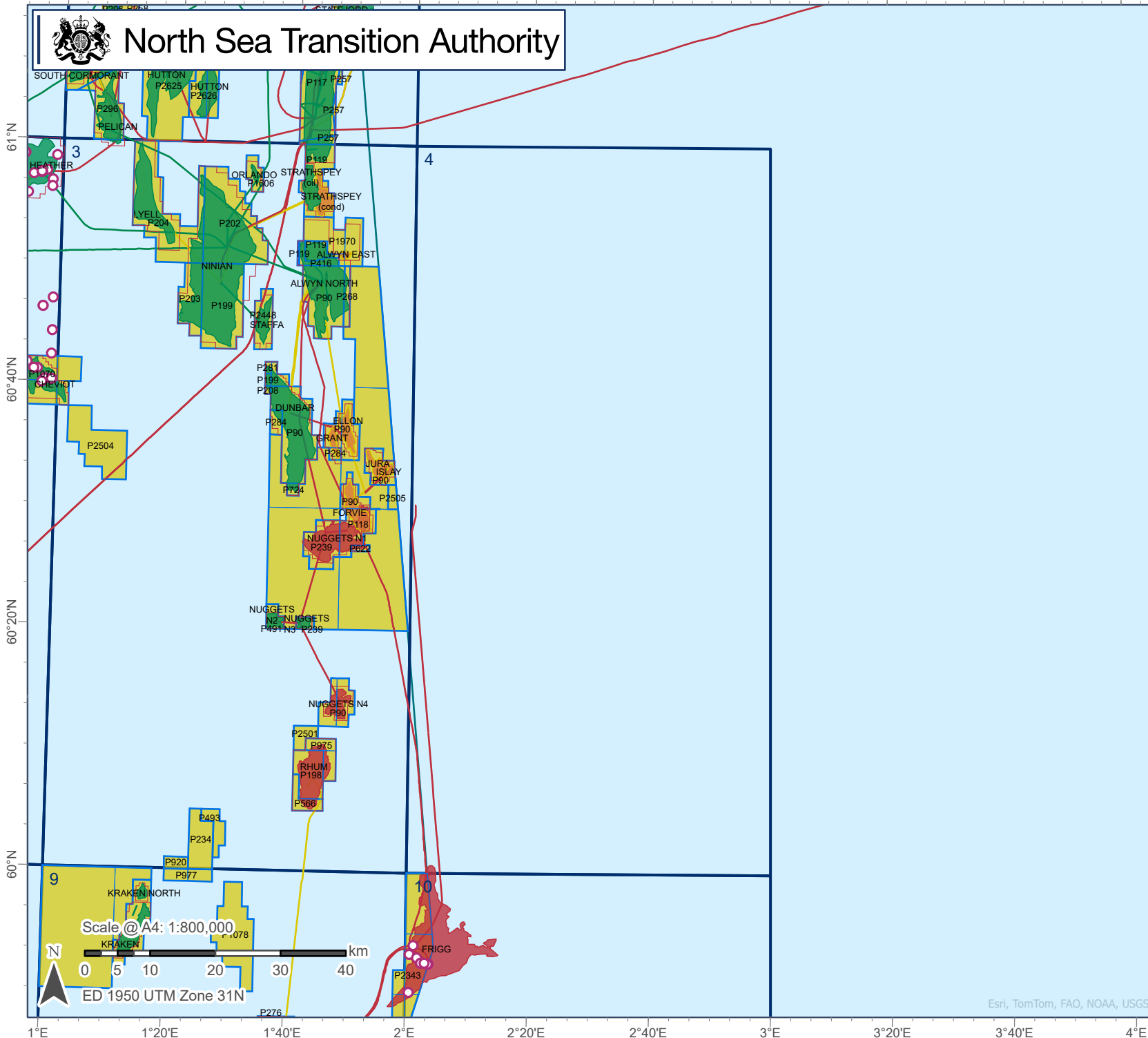


1°E 1°20'E 1°40'E 2°E 2°20'E 2°40'E 3°E 3°20'E 3°40'E 4°E

North Sea Transition Authority

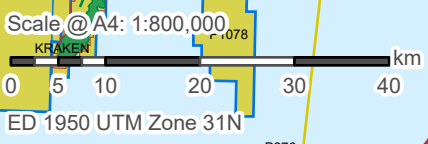
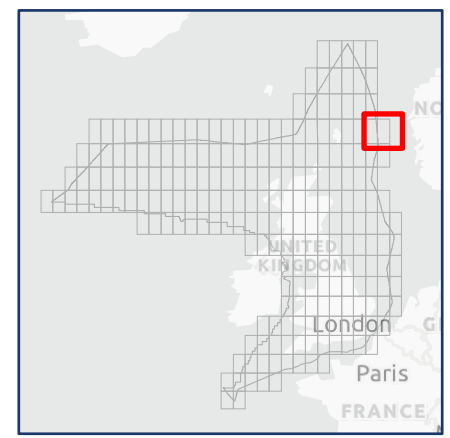


Quadrant 4

- Well - Top Hole Location
- Field Determination Boundary
- Licensed Blocks
- Carbon Storage Licences
- Gas Storage Licences
- Terminal
- Condensate Field
- Gas Field
- Oil Field
- Condensate Pipeline
- Gas Pipeline
- Oil Pipeline
- Wind Site Leases
- Aggregates Site Leases
- Licensed Area (inc number)
- Quadrants
- UKCS

Updated: 01 Sep 2024

This map contains data licensed under the OGA Open User Licence



Esri, TomTom, FAO, NOAA, USGS

To access NSTA geospatial data, please visit:

<https://www.nstauthority.co.uk/data-centre/nsta-open-data/>



61°N

60°40'N

60°20'N

60°N

61°N

60°40'N

60°20'N

60°N