

17°W 16°40'W 16°20'W 16°W 15°40'W 15°20'W 15°W 14°40'W 14°20'W



North Sea Transition Authority

59°N

58°40'N

58°20'N

58°N

358

359

147

349

137

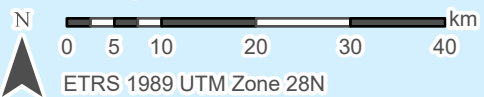
59°N

58°40'N

58°20'N


















58°N

Scale @ A4: 1:800,000



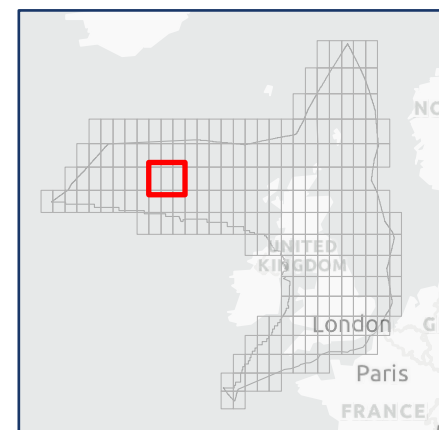
Esri, TomTom, FAO, NOAA, USGS

Quadrant 359

-  Well - Top Hole Location
-  Field Determination Boundary
-  Licensed Blocks
-  Carbon Storage Licences
-  Gas Storage Licences
-  Terminal
-  Condensate Field
-  Gas Field
-  Oil Field
-  Condensate Pipeline
-  Gas Pipeline
-  Oil Pipeline
-  Wind Site Leases
-  Aggregates Site Leases
-  Licensed Area (inc number)
-  Quadrants
-  UKCS

Updated: 01 Sep 2024

This map contains data licensed under the OGA Open User Licence



To access NSTA geospatial data, please visit:

<https://www.nstauthority.co.uk/data-centre/nsta-open-data/>

