




















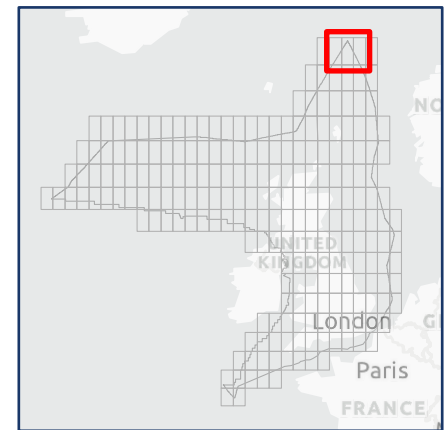
North Sea Transition Authority

Quadrant 222

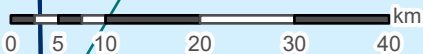
-  Well - Top Hole Location
-  Field Determination Boundary
-  Licensed Blocks
-  Carbon Storage Licences
-  Gas Storage Licences
-  Terminal
-  Condensate Field
-  Gas Field
-  Oil Field
-  Condensate Pipeline
-  Gas Pipeline
-  Oil Pipeline
-  Wind Site Leases
-  Aggregates Site Leases
-  Licensed Area (inc number)
-  Quadrants
-  UKCS

Updated: 01 May 2024

This map contains data licensed under the OGA Open User Licence



Scale @ A4: 1:800,000



ED 1950 UTM Zone 30N

Esri, TomTom, FAO, NOAA, USGS

To access NSTA geospatial data, please visit:

<https://www.nstauthority.co.uk/data-centre/nsta-open-data/>

