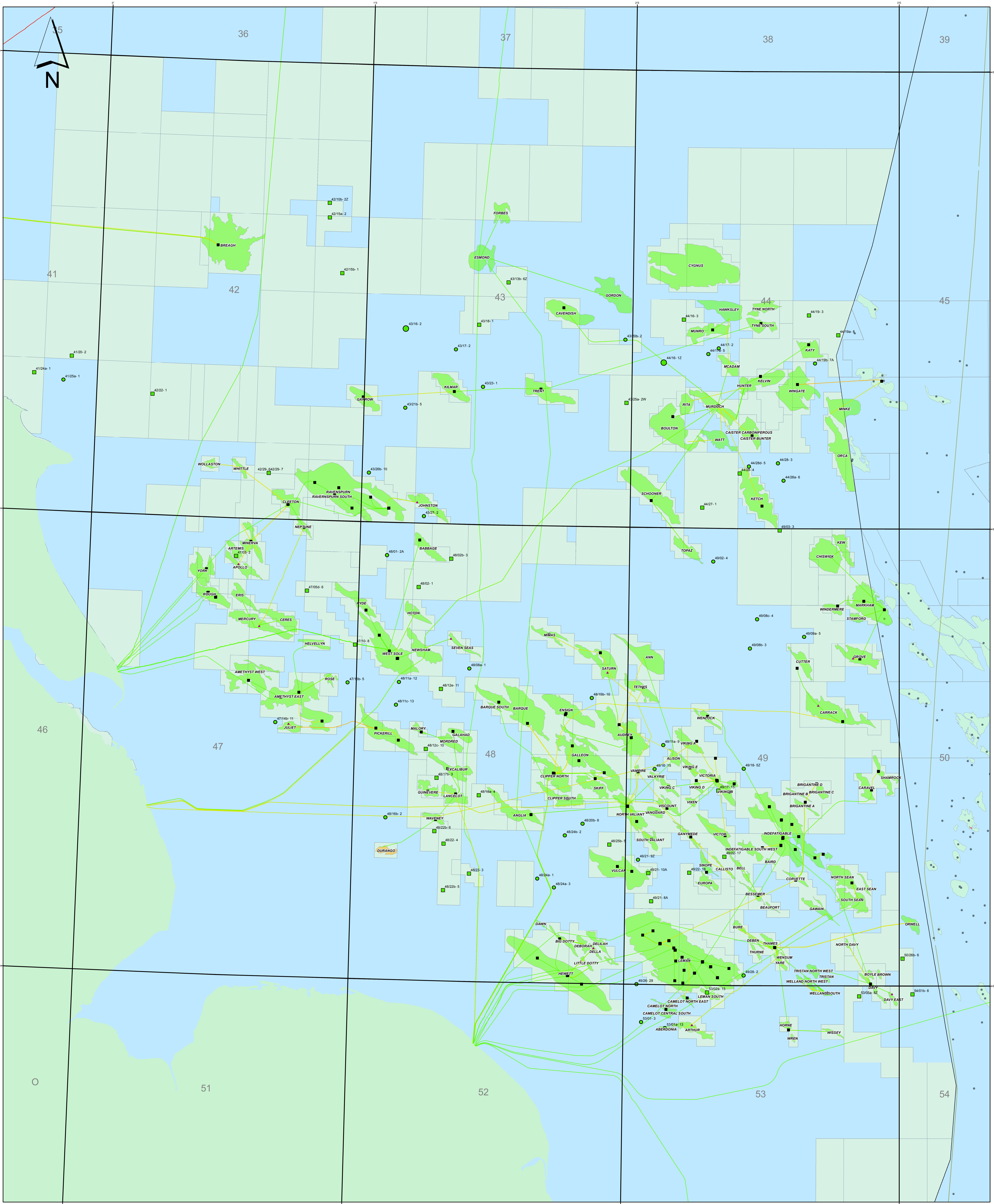


SNS Unsanctioned Discoveries including Small Pools



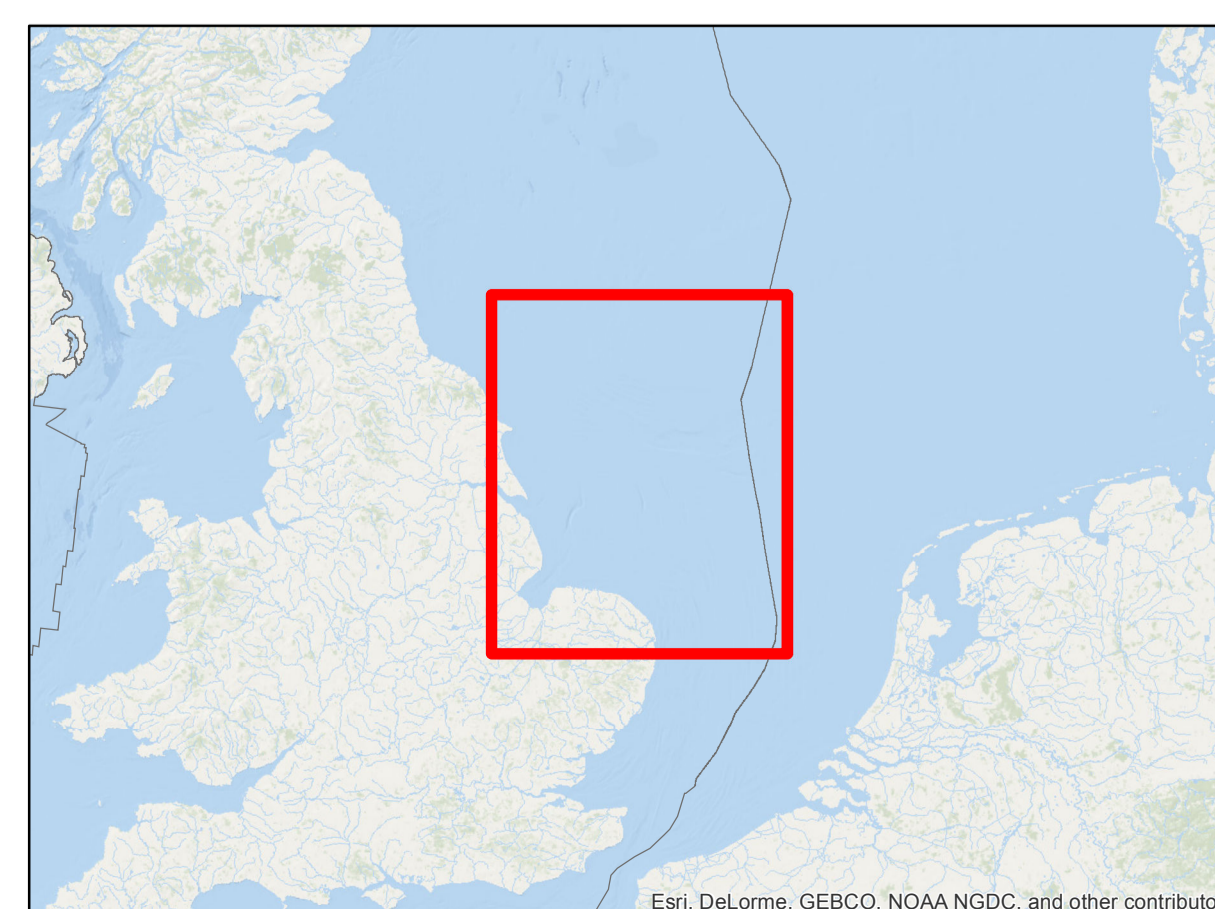
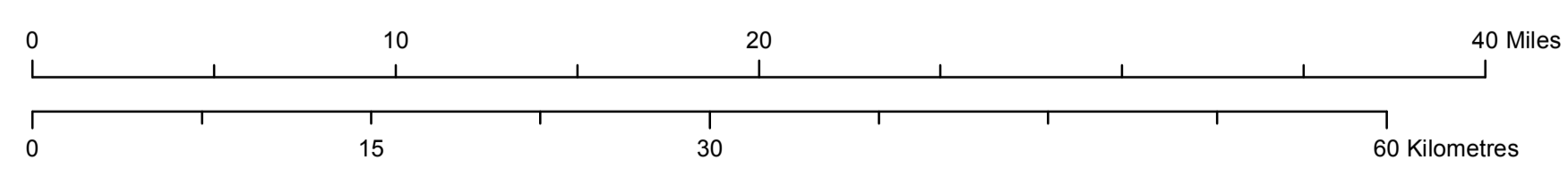
Legend

- OGA - Licensed Blocks
 - Condensate Field
 - Gas Field
 - Oil Field
- Licensed Pools**
- Condensate
 - Gas
 - Oil

- UnLicensed Pools (Gas)**
P50 recoverable (mmboe)
- 0 - 10
 - 10 - 20
 - 20 - 30
 - 30 - 50
 - 50 <

- UnLicensed Pools (Oil)**
P50 recoverable (mmboe)
- 0 - 10
 - 10 - 20
 - 20 - 30
 - 30 - 50

- Pipelines**
- Oil Pipeline
 - Gas Pipeline
 - Other Pipeline
 - Mixed Hydrocarbons Pipeline
- Surface/Subsurface Infrastructure**
- Platform
 - FPSO
 - Tee Piece
 - Manifold



Coordinate System: ED 1950 UTM Zone 31N
Scale 1:300,000
Date: 07/10/2016



Oil & Gas Authority

Contains Data from ESRI, CDA, NPD, TNO and OGA
© Crown copyright 2016. You may re-use this information (not including logos) free of charge in any format or medium, under the terms of the Open Government Licence.
To view this licence, visit <http://www.nationalarchives.gov.uk/doc/open-government-licence/version/3/> or write to the Information Policy Team, The National Archives, Kew, London TW9 4DU, or email: psi@nationalarchives.gov.uk.
Any enquiries regarding this publication should be sent to us at john.seabourn@oga.gsi.gov.uk.