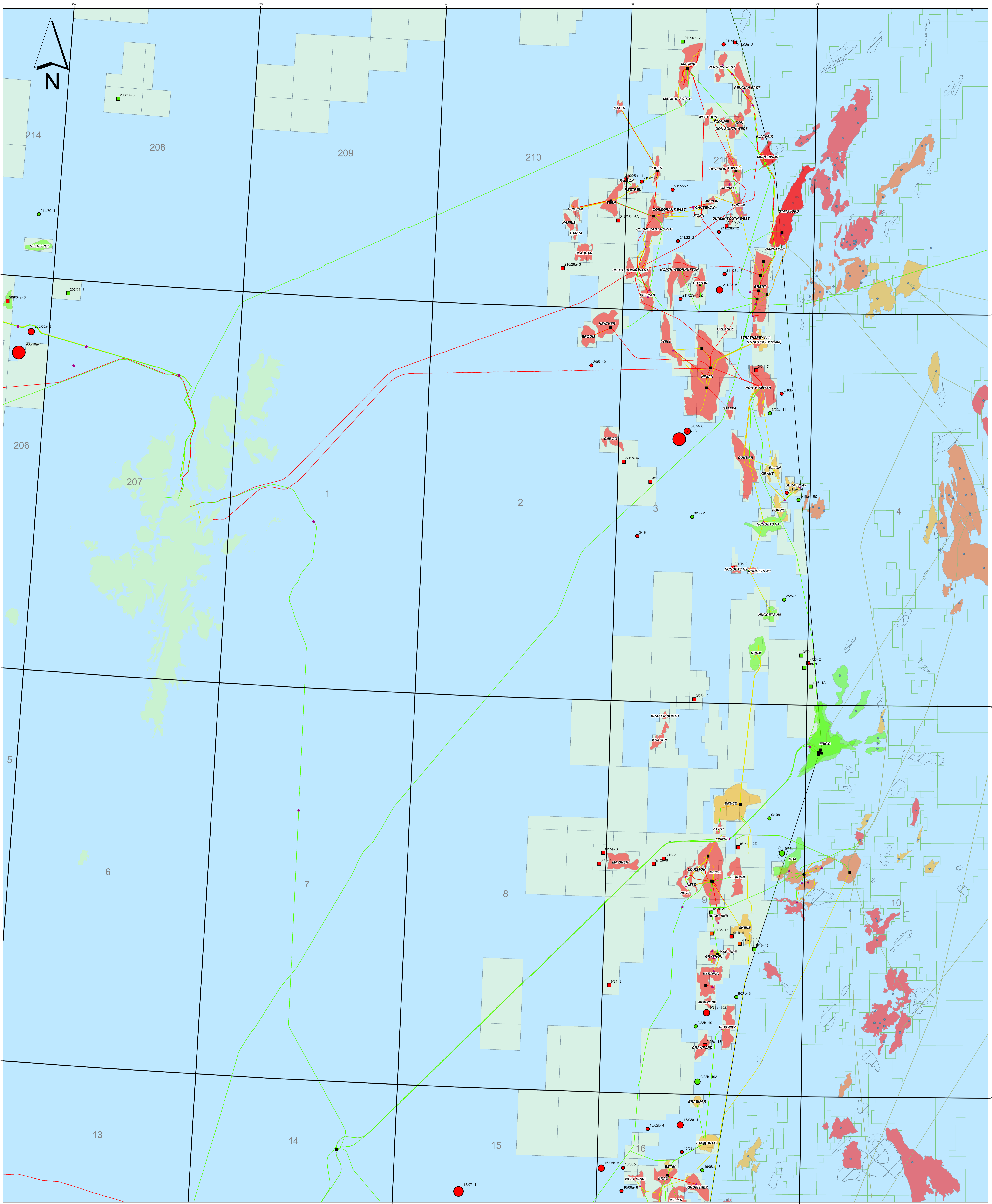
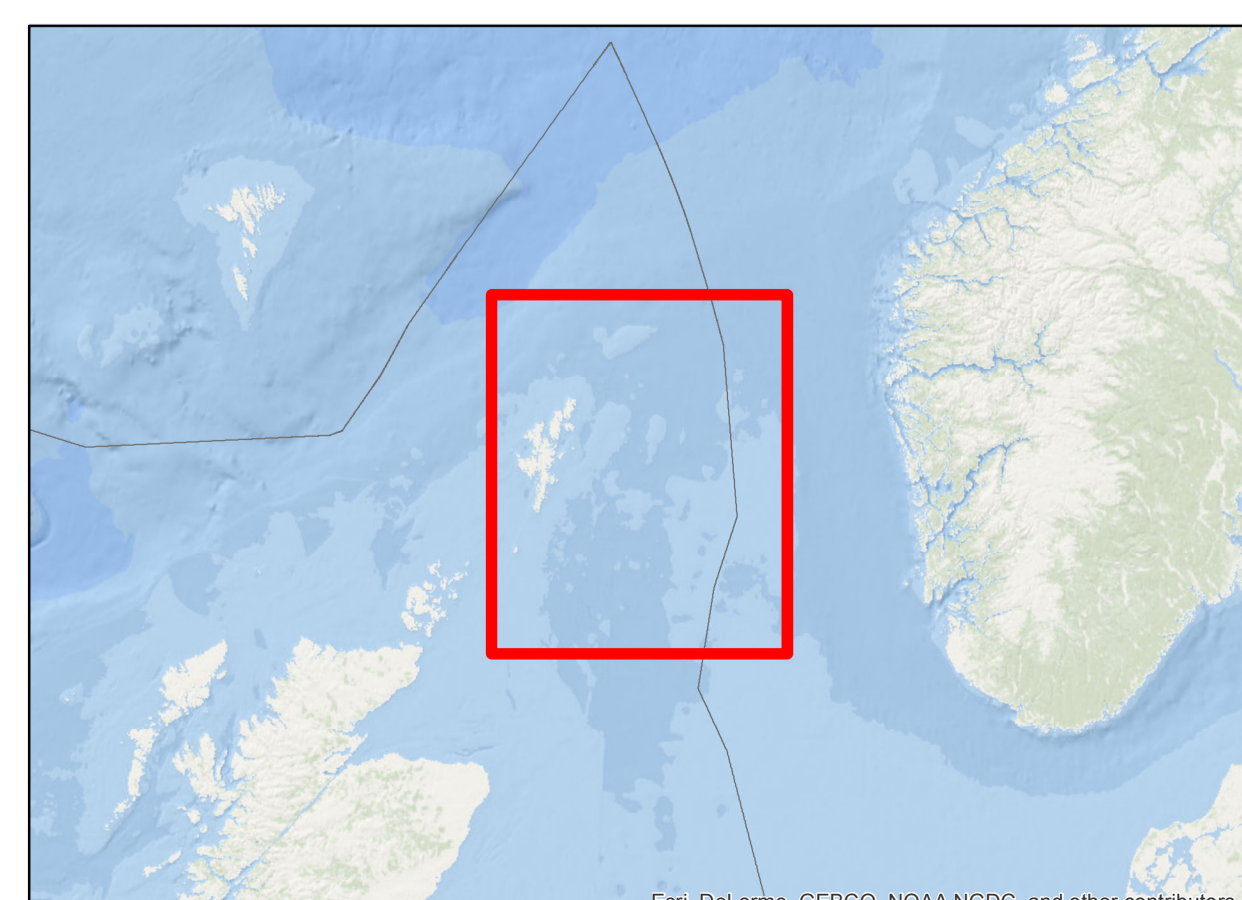
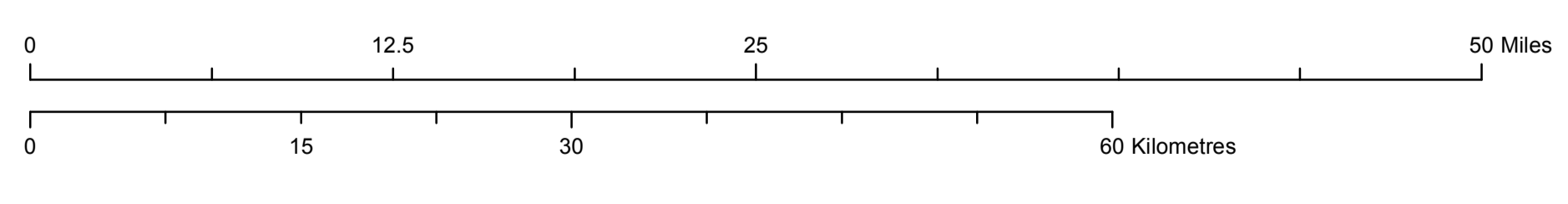


NNS Unsanctioned Discoveries including Small Pools



Legend

- | | | | |
|--|--|---|---|
| <ul style="list-style-type: none"> OGA - Licensed Blocks Condensate Field Gas Field Oil Field <p>Licensed Pools</p> <ul style="list-style-type: none"> Condensate Gas Oil | <p>UnLicensed Pools (Gas)
P50 recoverable (mmboe)</p> <ul style="list-style-type: none"> 0 - 10 10 - 20 20 - 30 30 - 50 50< <p>GAS = G, C&O, GC</p> | <p>UnLicensed Pools (Oil)
P50 recoverable (mmboe)</p> <ul style="list-style-type: none"> 0 - 10 10 - 20 20 - 30 30 - 50 <p>OIL = O, O&G</p> | <p>Pipelines</p> <ul style="list-style-type: none"> Oil Pipeline Gas Pipeline Other Pipeline Mixed Hydrocarbons Pipeline <p>Surface/Subsurface Infrastructure</p> <ul style="list-style-type: none"> Platform FPSO Tee Piece Manifold Norwegian Discoveries Norwegian Facilities |
|--|--|---|---|



Coordinate System: ED 1950 UTM Zone 31N
Scale: 1:350,000
Date: 07/10/2016



Oil & Gas Authority

Contains Data from ESRI, CDA, NPD, TNO and OGA
© Crown copyright 2016. You may re-use this information (not including logos) free of charge in any format or medium, under the terms of the Open Government Licence.
To view this licence, visit <http://www.nationalarchives.gov.uk/doc/open-government-licence/version/3/> or write to the Information Policy Team, The National Archives, Kew, London TW9 4DU, or email: psi@nationalarchives.gsi.gov.uk.
Any enquiries regarding this publication should be sent to us at john.seabourn@oga.gsi.gov.uk.